

SR 431-28 Tahoe Project
WELCOME



06/06/2022

2022 ROADWAY CONSTRUCTION IN THE TAHOE BASIN

2022 Lake Tahoe Area Construction Projects

80 U.S. Interstate 80 California

1 **Where:** I-80 Sierra/Nevada 1.59-31.37, near CA/NV state line and Mystic
What: Regrade slope, excavate rock and install drapery system
When: June-November intermittent lane closures

2 **Where:** I-80 Nevada 13.0-16.5, between Donner Pass Road and the 80/89/267 interchange
What: Pavement rehabilitation, installation of westbound auxiliary lane and eastbound acceleration lanes
When: June-November intermittent lane and full ramp closures, around-the-clock lane closures for concrete curing

3 **Where:** I-80 Nevada 13.1, near the Donner Pass Road Overcrossing
What: Donner Pass Road/Cold Stream Road Roundabout (Oversight)
When: May-November one-way traffic control

28 SR 28 California

6 **Where:** SR 28 Placer 10.2, between Chipmunk Street and Beaver Street, Kings Beach
What: Install new culverts and rehab existing culverts, install rock-lined ditches to prevent water runoff across highway
When: May-June intermittent lane closures

7 **Where:** SR 28 Placer 3.5-9.3, Dollar Creek (Old County Road) to Kings Beach
What: Southwest Gas, gas line replacement work (Oversight)
When: May-November one-way traffic control

89 SR 89 California

8 **Where:** SR 89 Placer 16.1, near Pole Creek Road
What: Replace a failed mesh drapery system along the slope
When: May-Mid-Summer intermittent one-way traffic control

9 **Where:** SR 89 El Dorado 24.9, Meeks Bay
What: Meeks Creek Bridge Scour mitigation
When: August intermittent one-way traffic control

28 SR 28/SR 431 Nevada

10 **Where:** SR 28, 1 mile north of Sand Harbor to NV/CA state line and near Thunderbird Lodge area
SR 431, Mt. Rose Highway, from SR 28 to east of Mt. Rose Summit
What: Resurfacing, replace guardrail, upgrade ADA ramps, stormwater/hydraulic and roadway shoulder/retaining wall improvements, installation of ITS conduit, water quality restoration and erosion control
When: May-October Intermittent lane closures, with one-way traffic control

50 U.S. Highway 50 California

4 **Where:** US 50 El Dorado 68.8-71.0, Sierra-at-Tahoe to Meyers
What: Caldor Fire repairs
When: May-November one-way traffic control

267 SR 267 California

5 **Where:** SR 267 Placer 3.0-5.9, from Martis Peak Road to Northstar Drive
What: Install new highway underdrains to drain area groundwater and prevent roadway pooling
When: June-September overnight work, intermittent one-way traffic control

Steve Sisolak
Governor of Nevada

Kristina L. Swallow, P.E.
Director of NDOT

Gavin Newsom
Governor of California

Steven Keck
Acting Director of Caltrans


NDOT - Public Information Officer:
Meg Ragonese (775) 888-7777
Visit NDOT's website at: www.dot.nv.gov

Select "Projects", Lake Tahoe Environmental Improvements

Caltrans - District 3 Public Information Officers:
Steve Nelson (530) 701-9459 and Raquel Borraro (530) 701-5209
Visit Caltrans website at: www.dot.ca.gov/dist3

KEY ■ **Major Construction**


2022 Lake Tahoe Area Construction Projects



KEY
■ **Major Construction**

Steve Sisolak
Governor of Nevada

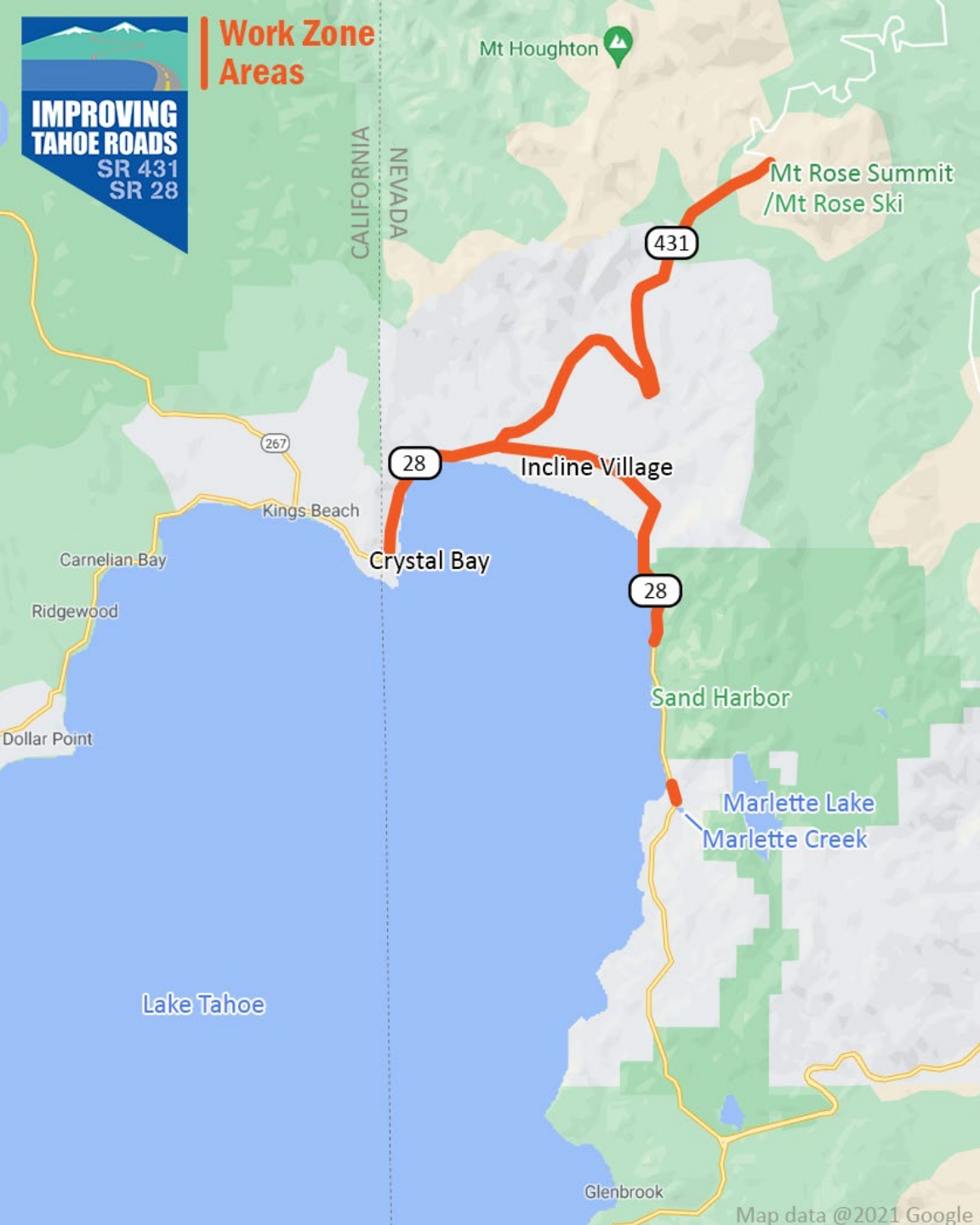
Kristina L. Swallow, P.E.
Director of NDOT

Gavin Newsom
Governor of California

Steven Keck
Acting Director of Caltrans

A cooperative effort each year is made by Caltrans, Nevada Department of Transportation, Truckee-North Tahoe Transportation Management Association, South Shore Transportation Management Association and other public agencies, utilities, businesses and others to minimize traffic impacts through the construction work zone.

Contacts regarding projects
NDOT - Public Information Officer
Meg Ragonese (775) 888-7777
Visit NDOT's website at:
www.dot.nv.gov

Caltrans - District 3 Public Information Officers
Steve Nelson (530) 701-9459 and
Raquel Borraro (530) 701-5209
Visit Caltrans website at: www.dot.ca.gov/dist3



FOUR WORK ZONE AREAS

- SR-431: Summit to roundabout
- SR-28: Stateline at Crystal Bay to south of Incline Village
- SR-28: Soil nail wall
- SR-28: Marlette Creek

2022 CONSTRUCTION SEASON

- Finish installation of ITS conduit on SR-28 in towns of Crystal Bay and Incline Village
- Reconstruction of select roadway shoulders and cross slopes on SR-431
- Replacing 16,000 linear feet of barrier along SR-431
- Soil nailing along the aging timber wall along SR-28 north of the Memorial Point lookout
- Drainage improvements at Marlette Creek to enhance stormwater quality before it enters the lake
- Repaving 3 to 4 inches of asphalt on SR-431
- Enhanced sidewalk, ADA ramps, and driveways accesses

WORKING HOURS:

SUNDAYS 8:00 P.M.
THRU FRIDAYS AT
NOON

**INCLUDES NIGHTTIME*

**WORK IS WEATHER
PERMITTING AND
SUBJECT TO CHANGE.
EXCLUDES MAJOR
HOLIDAYS.**



ANTICIPATED SCHEDULE

**Schedule is subject to change and weather permitting*

June

Drainage improvements at Marlette Creek
Remove old barrier rail and replace with new concrete barrier on SR-431

July

Continue removal and replacement of old barrier rail on SR-431
Reconstruct select roadway shoulders and cross slopes on SR-431
Soil nailing along the aging timber wall along SR-28 north of the Memorial Point lookout begins
Begin milling and repaving 3-4 inches of asphalt on SR-431 at the Meadows west towards the roundabout

August

Soil nailing along the aging timber wall along SR-28 continues
Milling and repaving 3-4 inches of asphalt on SR-431

September

Milling and repaving 3-4 inches of asphalt on SR-431
Installing new curb and gutter on SR-28 to help preserve the roadway

October

Milling and repaving 3-4 inches of asphalt on SR-431
Installing new curb and gutter on SR-28 to help preserve the roadway
Demobilize equipment and winterize project



Rock saw used for ITS conduit installation

Loudness Comparison Chart

(loudness measured in dBA)



A wide-angle photograph of a two-lane asphalt road winding through a mountainous landscape. The road is under construction or maintenance, indicated by a line of orange and white traffic cones that curve along the right side of the road. In the foreground, a blue truck is parked on the left shoulder. Further down the road, a black car is driving away from the camera. The background features steep, rocky mountainsides covered in green and brown vegetation under a bright blue sky with scattered white clouds. The overall scene is a clear, sunny day in a high-altitude environment.

TRAFFIC CONTROL



Expect multiple work zones

- Traffic is reduced to a single lane in work zones
- Flaggers will control traffic flow in these areas
- Drivers can expect up to 30-minute delays per work zone



Commercial vehicles with air brakes not permitted over Mt. Rose Summit from Mt. Rose Ski Resort to Incline Village

- Only during working hours
- Excludes specially-marked construction vehicles



During soil nailing, the East Shore Trail will be closed in the construction area between 9:00 p.m. and 6:00 a.m.

- Only occurs Sundays-Thursdays during this activity

Forestry Protection Plan

107.13

Q&D Construction has established the following attack procedure for Forest Protection according to the NDOT 3858 Project outline in section 107.13.

FORESTRY PROTECTION PLAN



EMERGENCY EVENTS

- In the event of a wildfire emergency, we will fully reopen the roadway without restrictions as soon as possible.
- We are in regular two-way communication with emergency responders.





OUTREACH AND COMMUNICATIONS

WEBSITE:

www.inclinehighways.com

PHONE:

775-560-0402

EMAIL:

inclinehighways@gmail.com

TEXT ALERTS:

Sign-up by texting "Incline" to 775-242-9168

Welcome

The Nevada Department of Transportation and Q&D Construction are enhancing the existing roadway and utility system along part of SR-431 and SR-28 to help preserve pavement and protect Lake Tahoe.

[Tell me more](#)



NOVEMBER 9, 2021
Construction Update - November 5, 2021
Construction Season Complete

[READ MORE](#)



NOVEMBER 9, 2021
Construction Update - October 8, 2021
Crews install the last of ITS conduit line on SR-28 for the season.

[READ MORE](#)



OCTOBER 15, 2021
Construction Update - September 17, 2021
Crews will be working intermittently along SR-28 between Incline Village and Crystal Bay, as well as on SR-431.

[READ MORE](#)

