

SPANISH SPRINGS CITIZEN ADVISORY


BOARD

RTC Washoe

February 5, 2025



➤ RTC BOARD OF COMMISSIONERS



➤ MISSION

Building A Better
Community Through
Quality Transportation

➤ CORE FUNCTIONS



➤ PUBLIC TRANSPORTATION Bus Rapid Transit



Increase Ridership

- Virginia Line: 973,415 Rides
- Lincoln Line: 449,527 Rides
- Service Approximately Every 10 Minutes

➤ PUBLIC TRANSPORTATION

Microtransit

FlexRIDE

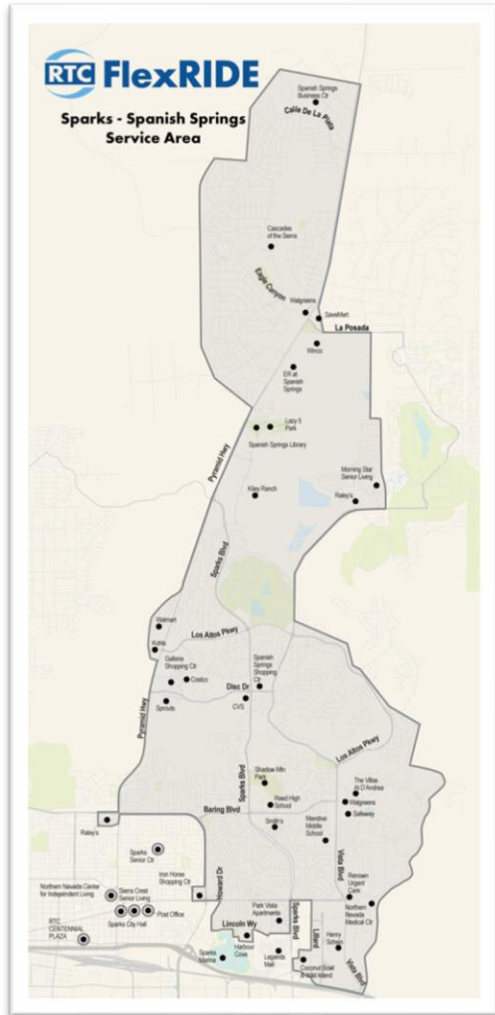
- On Demand
- Curb-to-Curb

Operating In:

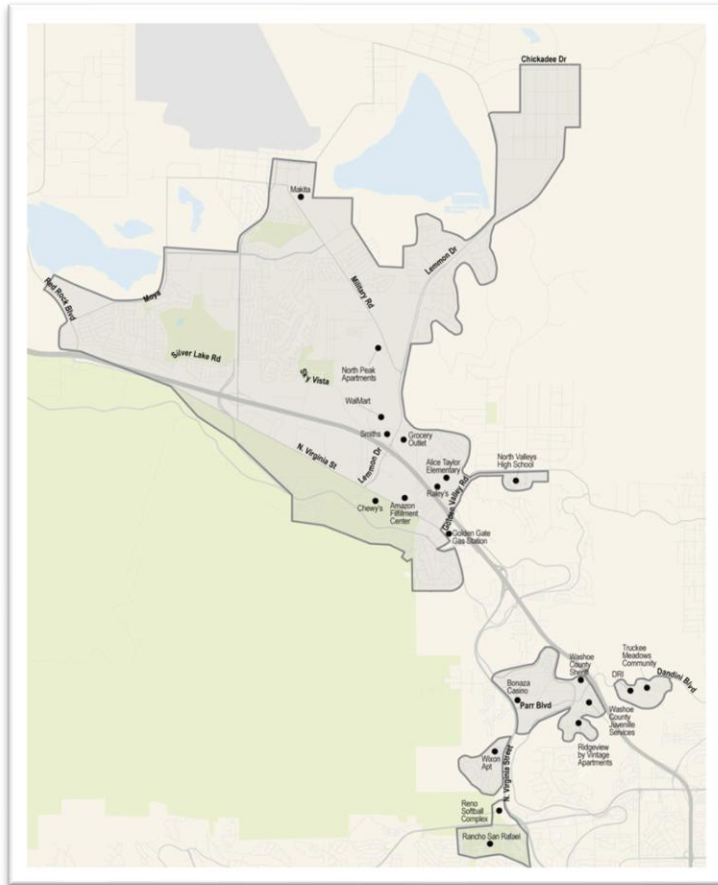
- Sparks/Spanish Springs
- North Valleys
- Somerset/Verdi
- South Meadows



➤ PUBLIC TRANSPORTATION FlexRIDE Areas

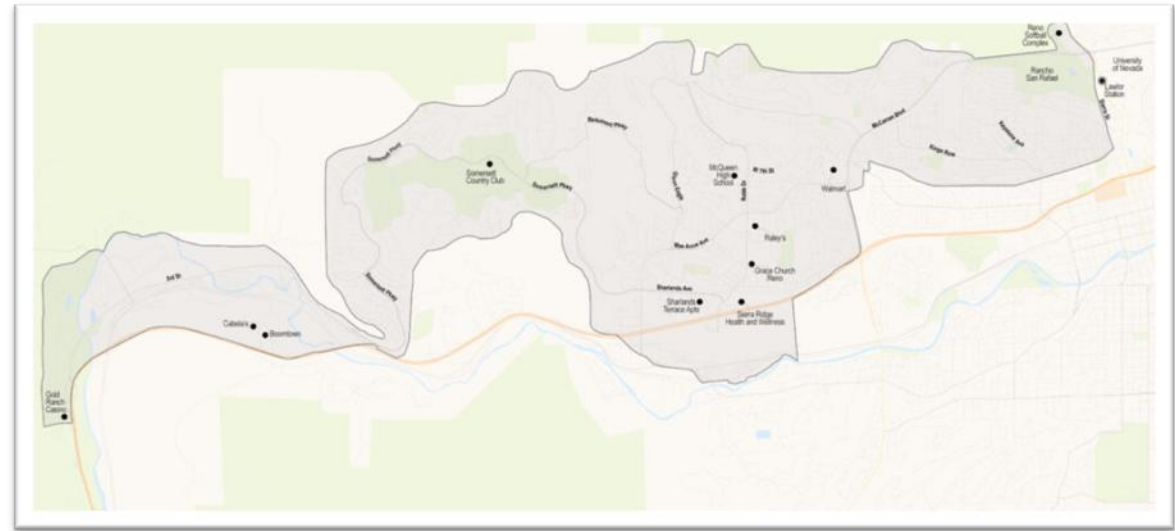


Spanish Springs

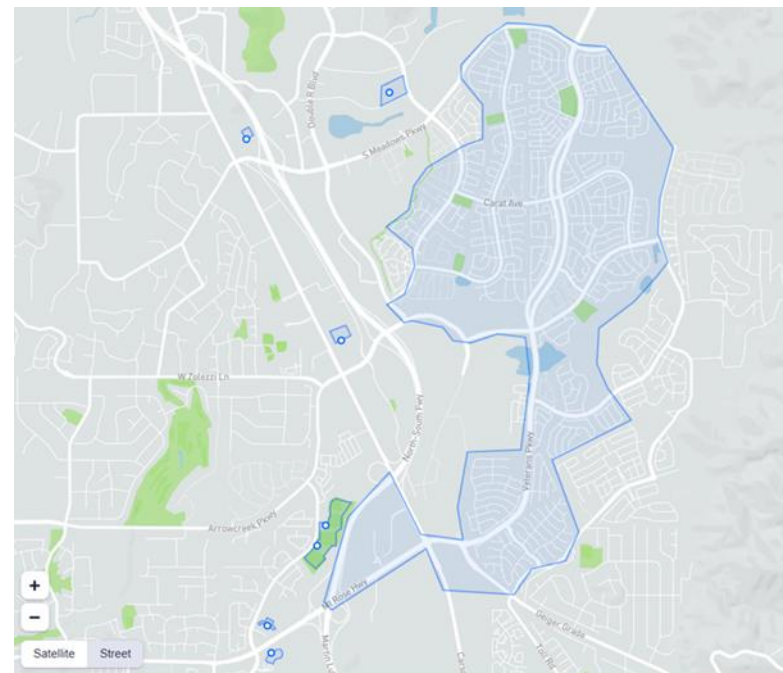


North Valleys

South Meadows



Somersett/Verdi



➤ PUBLIC TRANSPORTATION Service Delivery



Senior Ride Taxi Bucks Program

- \$60 Per Month Subsidy
- Card Auto-Loads
- Uber/Lyft Program Options

VANPOOL Program

- Transportation Alternatives for Groups Who Share Commute Routes
- Fleet of 340 Vans
- Top 10 in Nation
- 2023 – Saved 20 Million Miles



> PUBLIC TRANSPORTATION Next Steps

- Cashless Pay
- Passenger Accounts – Use Existing Card to Tap and Go
 - Possibly Combine RTC Account with Taxi Cabs, Uber and Lyft
- Upgrade Software for FlexRIDE and ACCESS for Intermingling



Buy transit passes on your phone.



Scan
to
pay



 Token Transit

Download on the
App Store

GET IT ON
Google Play

Apple and the Apple logo are trademarks of Apple Inc., registered in the U.S. and other countries. App Store is a service mark of Apple Inc., registered in the U.S. and other countries. Google Play and the Google Play logo are trademarks of Google Inc.

➤ PLANNING

2050 Regional Transportation Plan, 2050 Update

2050 Regional Transportation Plan

- Update Every Four Years, Approval at February Board Meeting
- Identifies Long-Term Transportation Needs and Goals for Regional Transportation System
- Captures the Community's Vision of the Transportation System
- Identifies the Projects, Programs, and Services Necessary to Achieve that Vision
- May Be Implemented by the RTC, Member Entities, and NDOT

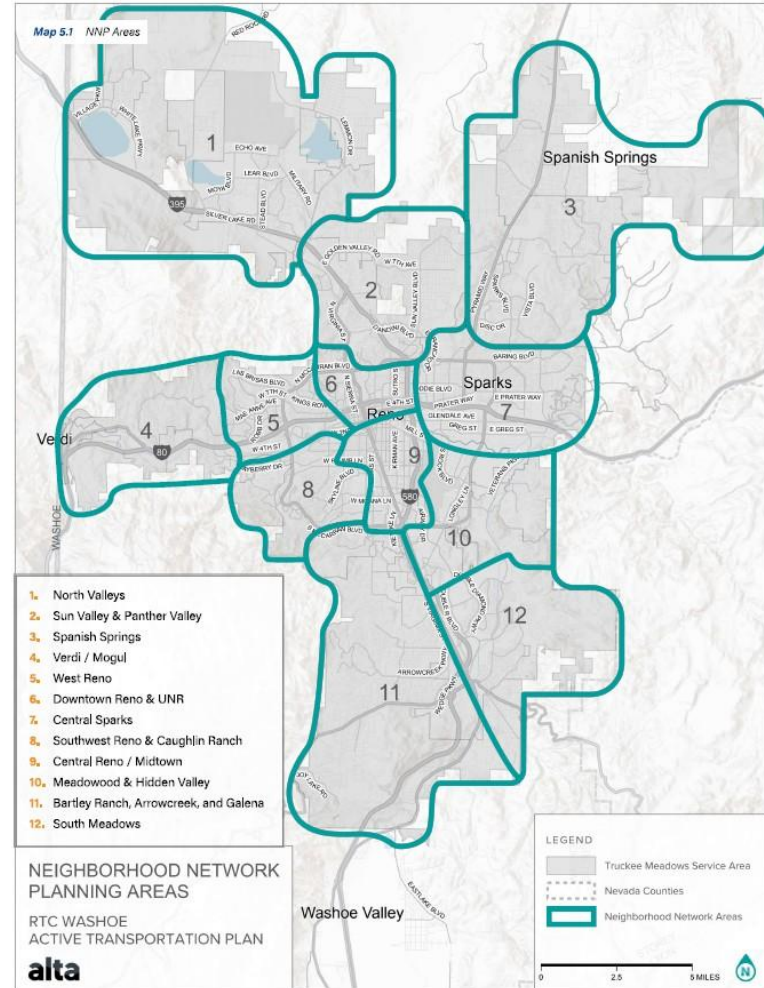


➤ PLANNING

Active Transportation Plan

Neighborhood Network Plan

- Component of the Regional Transportation Plan
- Bicyclists and Pedestrians
- All Ages and Abilities – 8 to 80
- Sidewalks and Bicycle Facilities
- Analyze Existing Data
 - Transit
 - Equity
 - Safety
 - Bicycle Level of Stress
 - Pedestrian Experience Index



➤ ENGINEERING Community Investment

**Fiscal Year
2024**

**Total Investment
\$81,397,964**

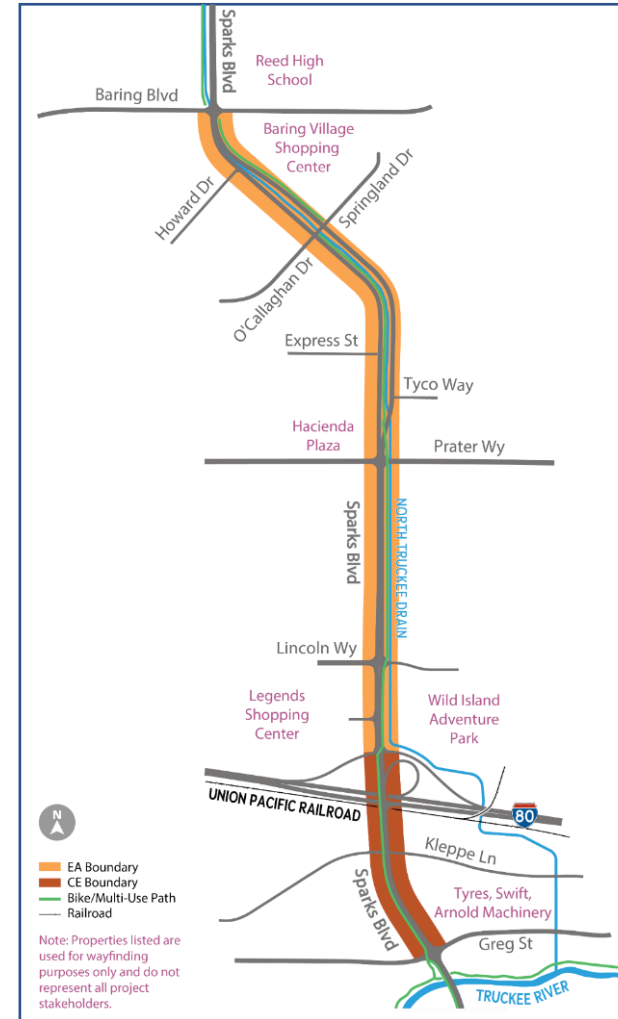
**Direct Jobs
2,604**



➤ 2025 STREET & HIGHWAY PROJECTS

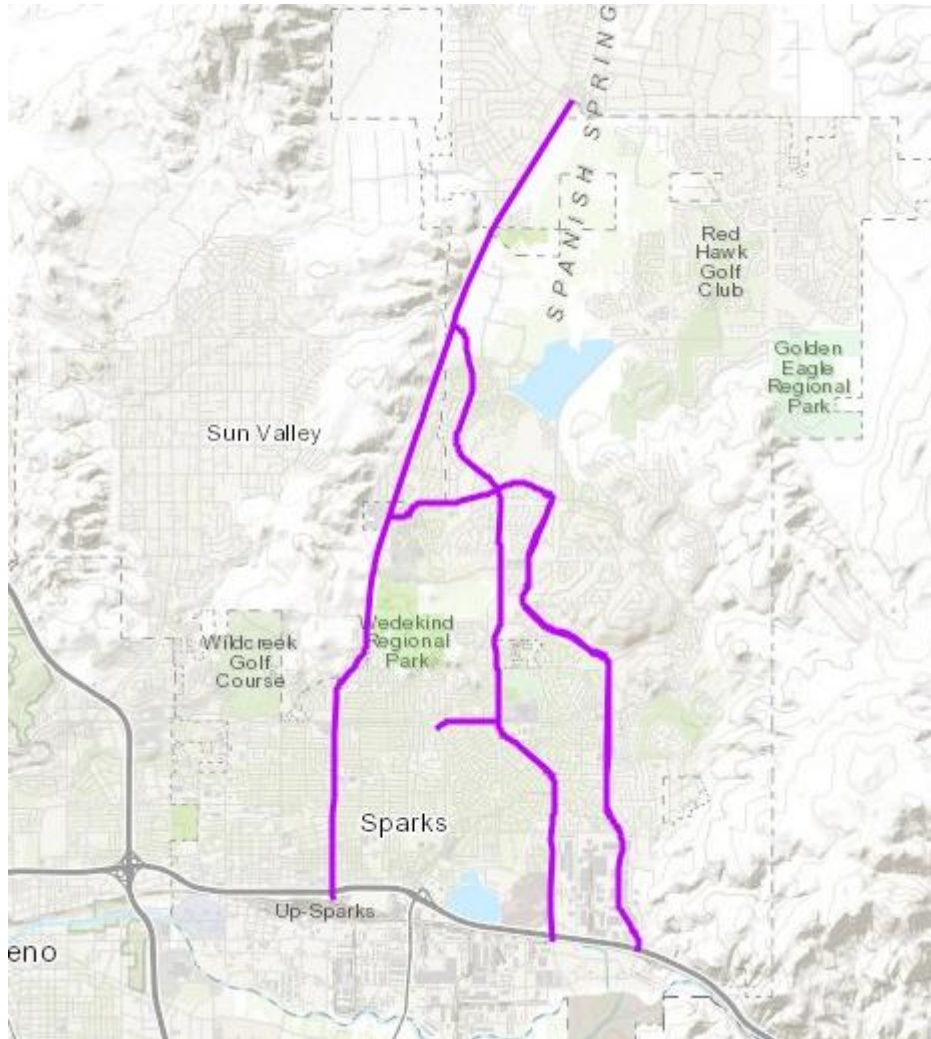
Sparks Boulevard Capacity Improvement

- North Phase – Westbound Interstate 80 Ramps/Lincoln Way to Baring Boulevard
 - Widening to 3 Lanes, Roadway Rehabilitation
 - Maintain/Improve Share Use Path, Bike Lanes
 - 2025/2026 Construction
 - Approximately \$65 Million Construction Cost
- Future Project – Interchange Improvements
 - Multimodal Expansion
 - NDOT Interchange Coordination
 - Construction TBD




➤ 2025 STREET & HIGHWAY PROJECTS

Sparks Intelligent Corridors



- Pilot Project to Test a Location-Based Notification System to Drivers
- Automatically Adjust Traffic Signal Based on Real-Time Conditions Along Pyramid Way
- Baring Boulevard – Sparks Boulevard to Vista Boulevard
- Vista Boulevard – Baring Boulevard to Los Altos Parkway
- Los Altos Parkway – Sparks Boulevard to Ion Drive

➤ TRAFFIC SIGNAL MODIFICATIONS INTELLIGENT TRANSPORTATION SYSTEMS TRAFFIC ENGINEERING



➤ 2025 STREET & HIGHWAY PROJECTS

Vista Blvd./Disc Dr. Intersection



- Construct Dedicated Southbound Right-Turn Lane from Vista Boulevard to Westbound Disc Drive
- Construct Dedicated Westbound Left-Turn Lane from Disc Drive to Southbound Vista Boulevard
- Extend the Eastbound Left-Turn Lane from Disc Drive to Northbound Vista Boulevard

➤ 2025 STREET & HIGHWAY PROJECTS Intelligent Transportation Systems



- Install Fiber Traffic Network
 - Prater Way from Sparks Boulevard to Vista Boulevard
 - Vista Boulevard from Prater Way to Kleppe Lane
- Improve Reliability of Coordinated Traffic Signal Systems

➤ UPCOMING STREET & HIGHWAY PROJECTS

La Posada Drive Corrective Maintenance (2026)



- La Posada Drive
 - Pyramid Highway to Cordoba Boulevard
- Cordoba Boulevard
 - La Posada Drive to Calle De Oro Parkway

➤ UPCOMING STREET & HIGHWAY PROJECTS

Eagle Canyon Safety and Operations (2026)



- Extend Shared Use Path from Alena Drive to Calle De La Plata
- Improve Lighting, Signage, and Striping for High-T Merge at East Canyon Park
- Install Safety Enhancements at Five Pedestrian Crossing Locations



➤ UPCOMING STREET & HIGHWAY PROJECTS

Sparks Blvd./Ion Dr. Traffic Signal (2026)



➤ PYRAMID HIGHWAY OPERATIONS IMPROVEMENTS Add Southbound Lane (2026)



Egyptian Drive to Ingenuity Lane

➤ UPCOMING STREET & HIGHWAY PROJECTS

Highland Ranch Parkway Widening



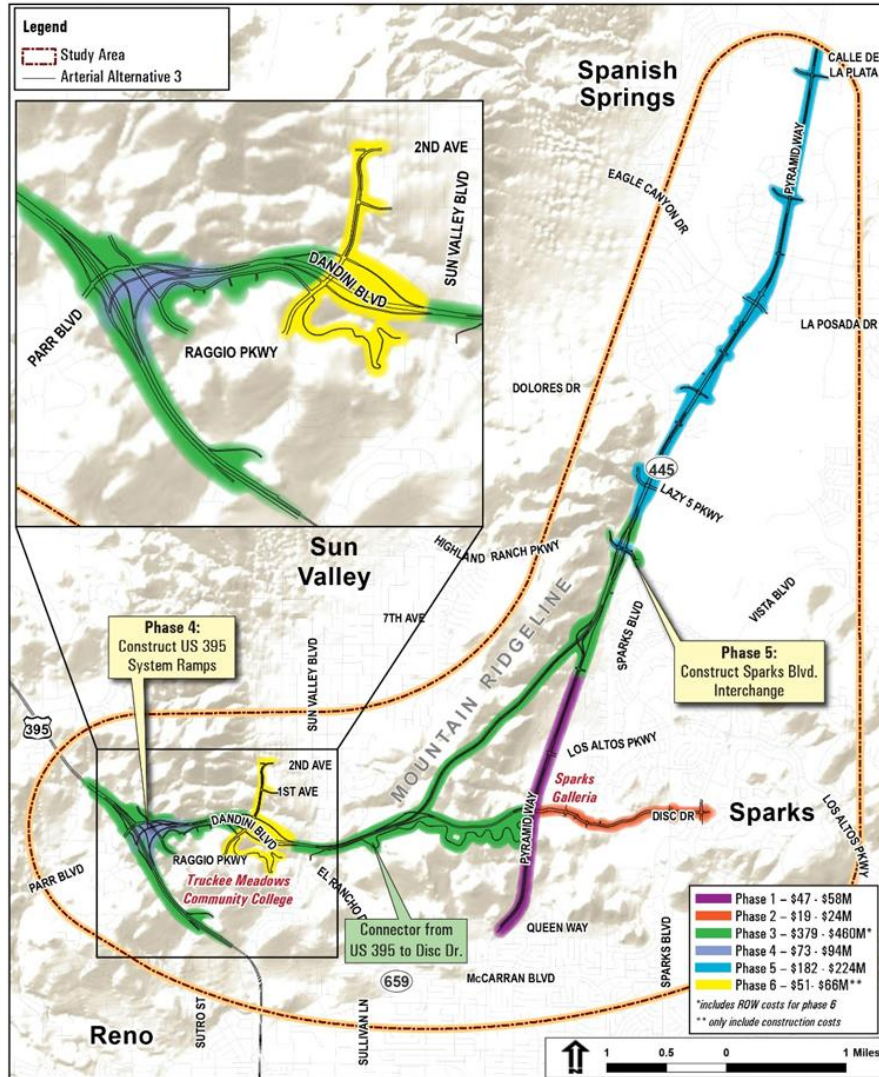
Five Ridges Project



RTC Project

➤ UPCOMING STREET & HIGHWAY PROJECTS

Pyramid Highway – Preliminary Engineering



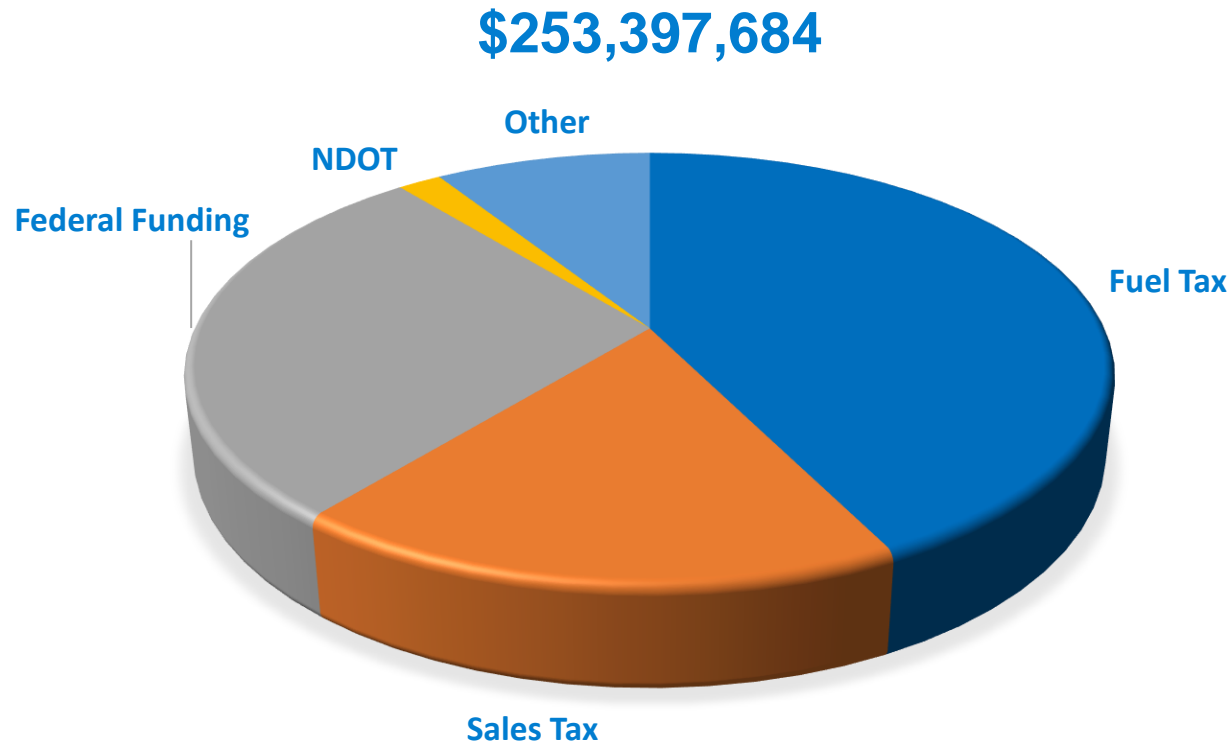
➤ ENGINEERING – LA POSADA DRIVE TRIC Connector Alignment Study

- **Alternate Routes**
 - La Posada to USA Parkway
 - South Meadows Parkway to USA Parkway
- **Commuter Rail**
- **Interstate 80 Widening**
- **Possible Funding**
 - Federal Grants
 - Public/Private
 - Tolling (AB61)



> REVENUES

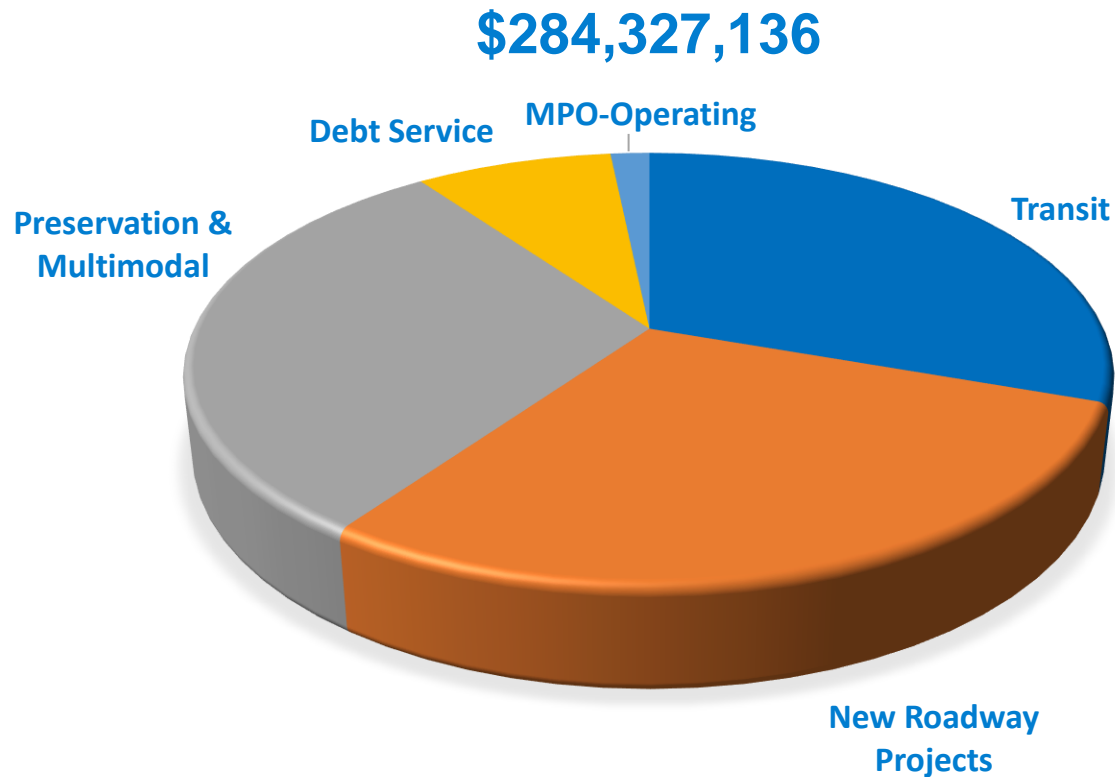
Fiscal Year 2025 Budget



- Fuel Tax (42%)
- Sales Tax (18%)
- Federal Funding (27.8%)
- Passenger Fees (1.5%)
- NDOT (1.8%)
- Other (8.9%)

> EXPENDITURES

Fiscal Year 2025 Budget



- Transit (29.9%)
- New Roadway Projects (28.4%)
- Preservation & Multimodal Projects (29.9%)
- Debt Service (8.1%)
- MPO-Operating (1.6%)

THANK YOU

Paul Nelson

Government Affairs Officer

pnelson@rtcwashoe.com

(775) 335-1869

**Building A Better Community
Through Quality Transportation**

rtcwashoe.com

